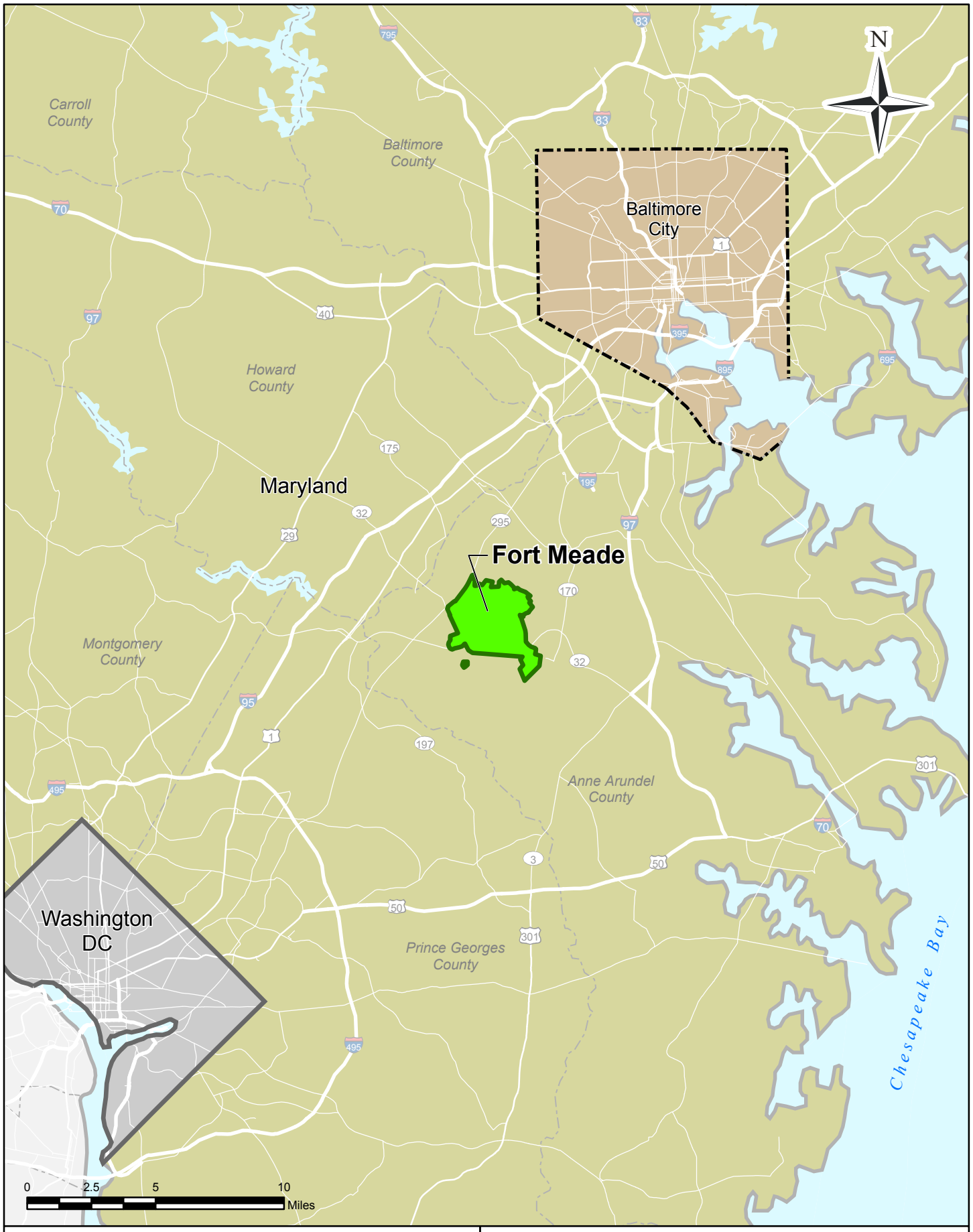


| | | | | | |
|---|---|---|---|---|---|
| CLIENT | FORT MEADE | TITLE | Fort Meade Location Map | | |
| PROJ | EUL EBS | | | | |
| REVISION NO | 1 | DES BY | JMW | 04/05/05 | PROJ NO 15296957 |
| SCALE | 1" = 5 miles | DR BY | JMW | 04/05/05 | FIGURE 1-1 |
| G:\FTMeade\Projects\ Figure1-1 Location.mxd | | CHK BY | GPK | 04/26/05 | |

URS
200 Orchard Ridge Drive
Gaithersburg, MD 20878

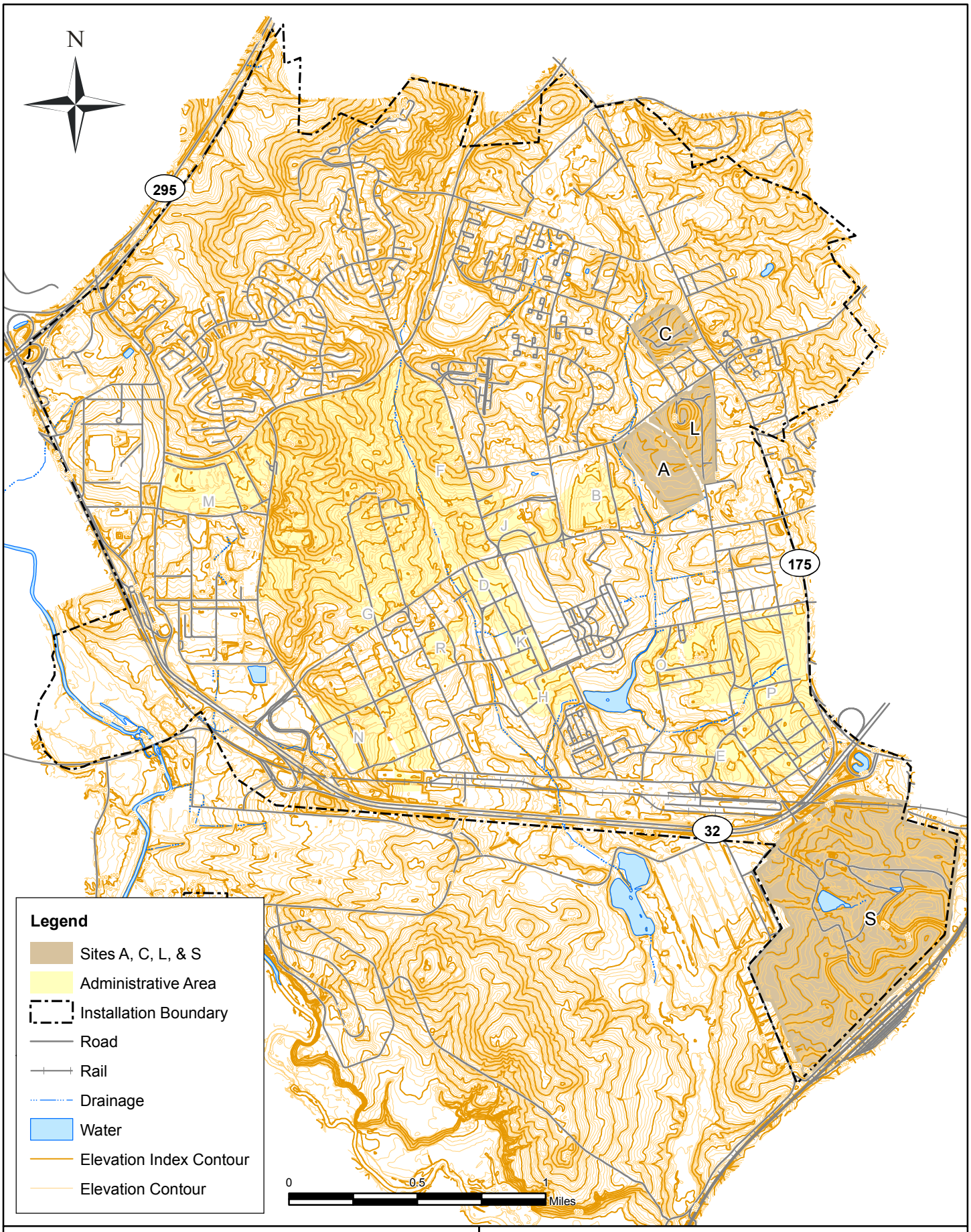


| | | | | | |
|---|---|---|---|---|---|
| CLIENT | FORT MEADE | TITLE | Location of Sites A, C, L, & S at Fort Meade | | |
| PROJ | EUL EBS | | | | |
| REVISION NO | 1 | DES BY | JMW | 04/04/05 | PROJ NO 15296957 |
| SCALE | 1" = 0.5 miles | DR BY | JMW | 04/04/05 | FIGURE 1-2 |
| G:\FTMeade\Projects\ Figure1-2 ACLS.mxd | | CHK BY | MN | 04/27/05 | |

URS
200 Orchard Ridge Drive
Gaithersburg, MD 20878

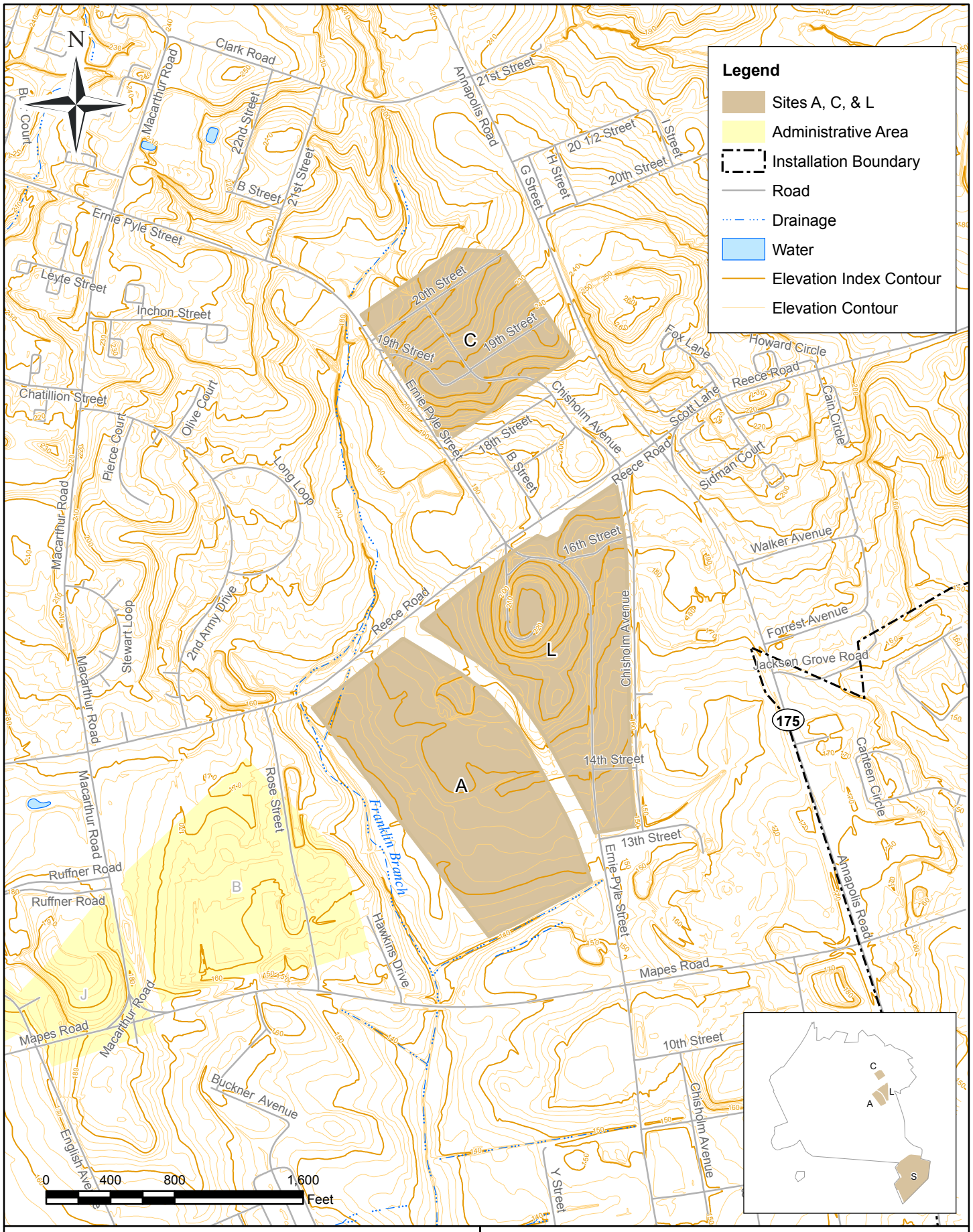


| | | | | | |
|---|---|---|---|---|---|
| CLIENT | FORT MEADE | | | TITLE | Topographic Map of Sites A, C, & L at Fort Meade |
| PROJ | EUL EBS | | | | |
| REVISION NO | 1 | DES BY | JMW | 04/04/05 | URS 200 Orchard Ridge Drive Gaithersburg, MD 20878 |
| SCALE | 1" = 800' | DR BY | JMW | 04/04/05 | PROJ NO 15296957 |
| G:\FTMeade\Projects\ Figure1-3_ACL.mxd | | CHK BY | MN | 04/27/05 | FIGURE 1-3 |

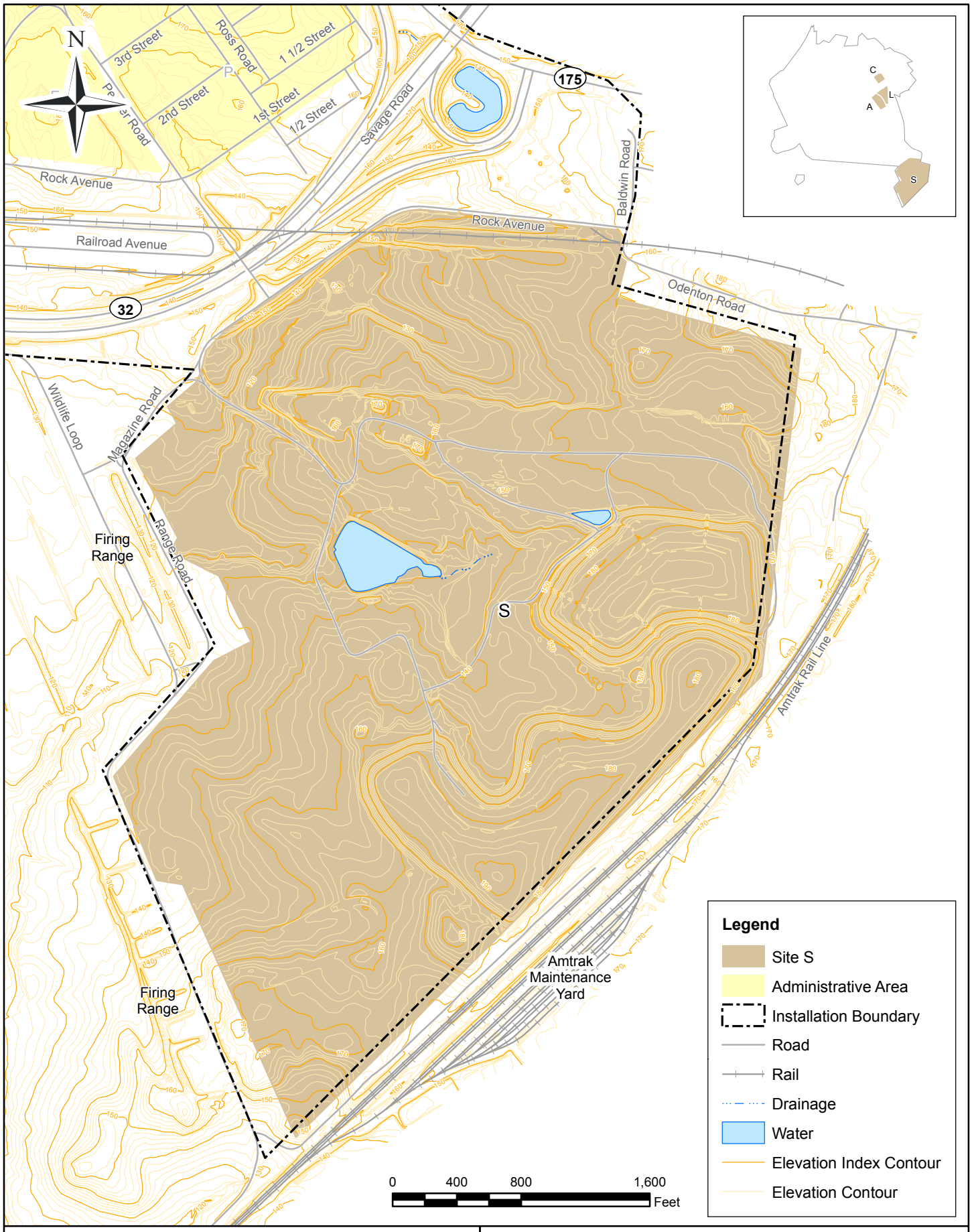


| | | | | | |
|---|---|---|---|---|---|
| CLIENT | FORT MEADE | | | TITLE | Topographic Map of Site S at Fort Meade |
| PROJ | EUL EBS | | | | |
| REVISION NO | 2 | DES BY | JMW | 04/04/05 | URS 200 Orchard Ridge Drive Gaithersburg, MD 20878 |
| SCALE | 1" = 800' | DR BY | JMW | 04/04/05 | PROJ NO 15296957 |
| G:\FTMeade\Projects\ Figure1-4_S.mxd | | CHK BY | MN | 07/20/05 | FIGURE 1-4 |